
























Vysvetlivky

-  kostol
-  pamätník
-  reštaurácia
-  hostinec
-  cykloodpočívadlo
-  múzeum
-  skanzen
-  tenisové ihrisko
-  volejbalové ihrisko
-  čerpacia stanica
-  železničná stanica
-  autobusová stanica
-  zdravotnícke zariadenie
-  ubytovacie zariadenie
-  krytá plaváreň
-  autobusová zastávka
-  rozhľadňa

-  022 - Kopaňčiariska cyklomagistála
-  5202 - Brezová p.B. - Vrbovce - Senica
-  2312 - Staromyjavská Greenway
-  8327 - Stará Myjava - Sovinec

MIERKA MAPY 1 : 35 000

